

MASSACHUSETTS DEPARTMENT OF TRANSPORTATION
HIGHWAY DIVISION

PLAN AND PROFILE OF
RECONSTRUCTION OF RANDOLPH AVENUE (ROUTE 28) AT CHICKATAWBUT ROAD

IN THE TOWN OF
MILTON
NORFOLK COUNTY

FEDERAL AID PROJECT NO.

MILTON
RANDOLPH AVENUE (ROUTE 28)
AT CHICKATAWBUT ROAD

STATE	FED. AID PROJ. NO.	SHEET NO.	TOTAL SHEETS
MA	-	1	19
PROJECT FILE NO.		607342	

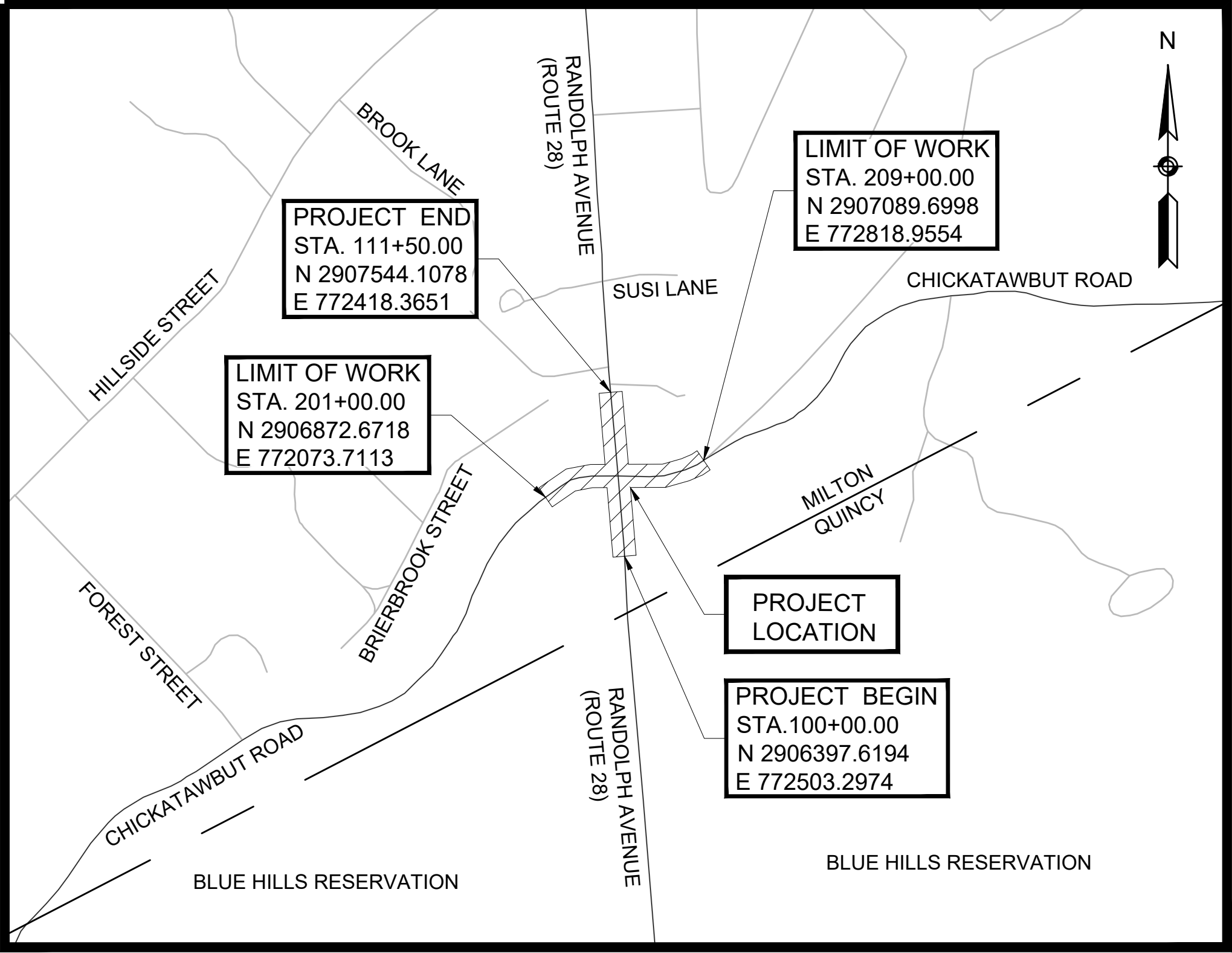
PRELIMINARY RIGHT OF WAY
TITLE SHEET & INDEX

THESE PLANS ARE SUPPLEMENTED BY THE OCTOBER 2017 CONSTRUCTION STANDARD DETAILS, THE 2015 OVERHEAD SIGNAL STRUCTURE AND FOUNDATION STANDARD DRAWINGS, MASSDOT TRAFFIC MANAGEMENT PLANS AND DETAIL DRAWINGS, THE 1990 STANDARD DRAWINGS FOR SIGNS AND SUPPORTS, THE 1968 STANDARD DRAWINGS FOR TRAFFIC SIGNALS AND HIGHWAY LIGHTING, AND THE LATEST EDITION OF THE AMERICAN STANDARD FOR NURSERY STOCK.

PRELIMINARY RIGHT OF WAY PLANS

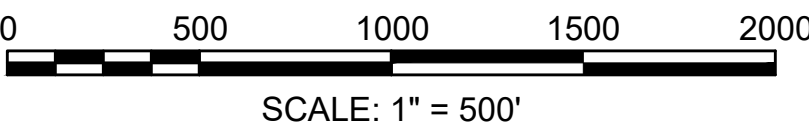
INDEX

SHEET NO.	DESCRIPTION
1	TITLE SHEET & INDEX
2	LEGEND, ABBREVIATIONS, AND PROJECT DESCRIPTION
3 - 6	TYPICAL SECTIONS
7 - 11	CRITICAL PROFILES
12 - 13	PARCEL SUMMARY
14	LOCATION PLAN
15 - 19	PROPERTY PLANS



BASE MAP NOTES

- THE SURVEY BASE PLAN WAS PREPARED BY BRYANT ASSOCIATES, INC. IN DECEMBER 2017 AND SUPPLEMENTED IN NOVEMBER 2019 AND SEPTEMBER 2021.
- THE MOST RECENT SITE VISIT WAS COMPLETED IN DECEMBER 2021 TO VERIFY THAT THE EXISTING CONDITIONS SHOWN ON THE PLAN ARE THE CURRENT CONDITIONS IN THE FIELD.
- THE LAYOUT AND PROPERTY LINES SHOWN ON THE PLAN WERE COMPILED VIA CONVENTIONAL SURVEY UTILIZING RECORD MONUMENTS AND RECORD PLANS CERTIFIED BY CRAIG VANCURA, A PLS IN DIRECT CHARGE AND SUPERVISION OF THE SURVEY BASEMAP.
- THE OWNERS HAVE BEEN CHECKED AND UPDATED AS OF JANUARY 2022, PER THE REGISTRY OF DEEDS.



RANDOLPH AVENUE (ROUTE 28) LENGTH OF PROJECT = 1,128.00 FEET = 0.214 MILES
CHICKATAWBUT ROAD LENGTH OF PROJECT = 940.00 FEET = 0.178 MILES

	25% DESIGN NEW PARCELS: 8-E-3, 8-E-4, 8-D-1-F, 8-2-D-F, 8-D-S-1, 8-PUE-4, 8-PUE-5, 8-W-4 ALTERED PARCELS: 8-1, 8-E-1, 8-E-2, 8-GR-W-1, 8-PUE-3, 8-PUE-W-1, 8-PUE-W-3, 8-TE-1, 8-TWLR-1	
02/21/2022		9
07/29/2022	25% DESIGN	8
06/29/2022	25% DESIGN	7
05/11/2022	25% DESIGN	6
04/04/2022	25% DESIGN	5
03/04/2022	25% DESIGN	4
01/20/2022	25% DESIGN	3
11/01/2021	25% DESIGN	2
05/07/2021	25% DESIGN	1
04/08/2020	25% DESIGN	0
DATE	DESCRIPTION	REV #








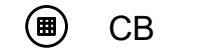























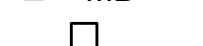

























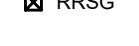









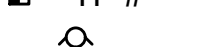



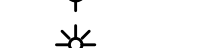



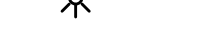

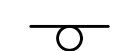











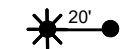







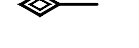























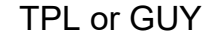

























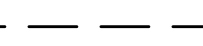

























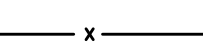





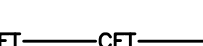

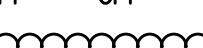

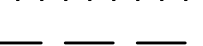

HOWARD STEIN HUDSON
11 Beacon Street, Suite 1010
Boston, MA 02108
www.hshassoc.com



APPROVED

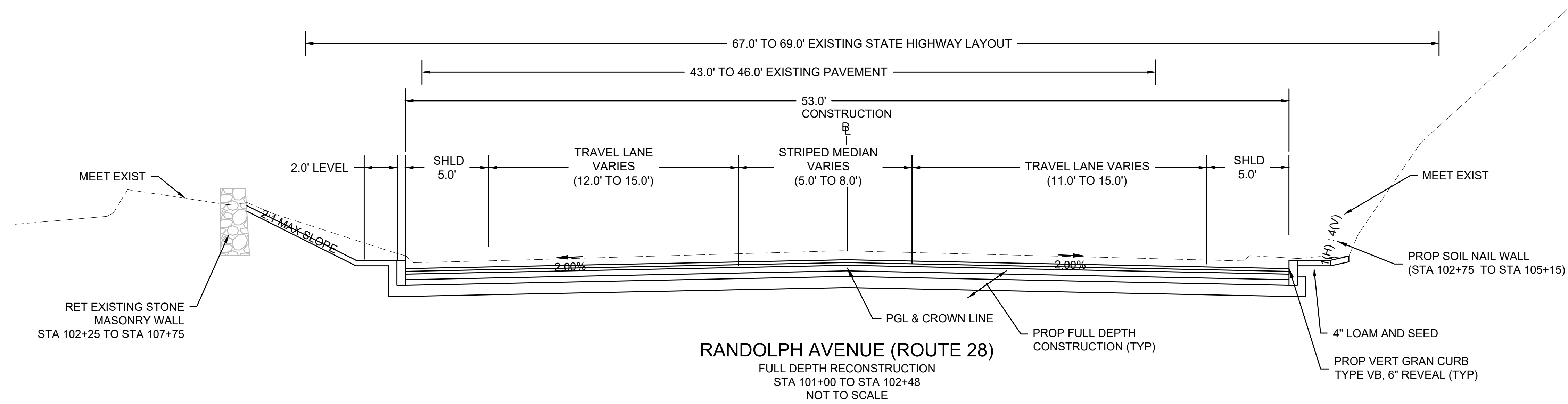
CHIEF ENGINEER

DATE

GENERAL SYMBOLS			TRAFFIC SYMBOLS			ABBREVIATIONS		MILTON RANDOLPH AVENUE (ROUTE 28) AT CHICKATAWBUT ROAD													
EXISTING	PROPOSED	DESCRIPTION	EXISTING	PROPOSED	DESCRIPTION	GENERAL		PRELIMINARY RIGHT OF WAY LEGEND, ABBREVIATIONS, AND PROJECT DESCRIPTION													
		JERSEY BARRIER			CONTROLLER PHASE ACTUATED	AADT	ANNUAL AVERAGE DAILY TRAFFIC	<table><tr><th>STATE</th><th>FED. AID PROJ. NO.</th><th>SHEET NO.</th><th>TOTAL SHEETS</th></tr><tr><td>MA</td><td>-</td><td>2</td><td>19</td></tr><tr><td colspan="2">PROJECT FILE NO.</td><td colspan="2">607342</td></tr></table>		STATE	FED. AID PROJ. NO.	SHEET NO.	TOTAL SHEETS	MA	-	2	19	PROJECT FILE NO.		607342	
STATE	FED. AID PROJ. NO.	SHEET NO.	TOTAL SHEETS																		
MA	-	2	19																		
PROJECT FILE NO.		607342																			
		CATCH BASIN			TRAFFIC SIGNAL HEAD (SIZE AS NOTED)	ABAN	ABANDON														
		CATCH BASIN CURB INLET			WIRE LOOP DETECTOR (6' x 6' TYP UNLESS OTHERWISE SPECIFIED)	ADJ	ADJUST														
		GUTTER INLET			VIDEO DETECTION CAMERA	APPROX	APPROXIMATE														
		FLAG POLE			MICROWAVE DETECTOR	AC PIPE	ASBESTOS-CEMENT PIPE														
		GAS PUMP			PEDESTRIAN PUSH BUTTON, SIGN, AND SADDLE	AC	ASPHALT CONCRETE														
		MAIL BOX			EMERGENCY PREEMPTION CONFIRMATION STROBE LIGHT	ACCM PIPE	ASPHALT COATED CORRUGATED METAL PIPE														
		POST SQUARE			VEHICULAR SIGNAL HEAD	BIT	BITUMINOUS														
		POST CIRCULAR			FLASHING BEACON	BC	BOTTOM OF CURB														
		WELL			PEDESTRIAN SIGNAL HEAD, (TYPE AS NOTED OR AS SPECIFIED)	BD	BOUND														
		ELECTRIC HANDHOLE			RAILROAD SIGNAL	BL	BASELINE														
		FENCE GATE POST			SIGNAL POST AND BASE (ALPHA-NUMERIC DESIGNATION NOTED)	BLDG	BUILDING														
		GAS GATE			MAST ARM, SHAFT AND BASE (ARM LENGTH AS NOTED)	BM	BENCHMARK														
		BORING HOLE			HIGH MAST POLE OR TOWER	BO	BY OTHERS														
		MONITORING WELL			SIGN AND POST	BOS	BOTTOM OF SLOPE														
		TEST PIT			SIGN AND POST (2 POSTS)	BR	BRIDGE														
		HYDRANT			MAST ARM WITH LUMINAIRE	CB	CATCH BASIN														
		LIGHT POLE			OPTICAL PRE-EMPTION DETECTOR	CBCI	CATCH BASIN WITH CURB INLET														
		COUNTY BOUND			CONTROL CABINET, GROUND MOUNTED	CC	CEMENT CONCRETE														
		GPS POINT			CONTROL CABINET, POLE MOUNTED	CCM	CEMENT CONCRETE MASONRY														
		CABLE MANHOLE			FLASHING BEACON CONTROL AND METER PEDESTAL	CEM	CEMENT														
		DRAINAGE MANHOLE			LOAD CENTER ASSEMBLY	CI	CURB INLET														
		ELECTRIC MANHOLE			PULL BOX 12"x12" (OR AS NOTED)	CIP	CAST IRON PIPE														
		GAS MANHOLE			ELECTRIC HANDHOLE 12"x24" (OR AS NOTED)	CIT	CHANGE IN TYPE														
		MISC MANHOLE	-----			CLF	CHAIN LINK FENCE														
		SEWER MANHOLE	-----			CL	CENTERLINE														
		TELEPHONE MANHOLE	-----			CMP	CORRUGATED METAL PIPE														
		WATER MANHOLE	-----			CSP	CORRUGATED STEEL PIPE														
		MASSACHUSETTS HIGHWAY BOUND	-----			CO	COUNTY														
		MONUMENT	-----			CONC	CONCRETE														
		STONE BOUND	-----			CON'T	CONTINUED														
		TOWN OR CITY BOUND	-----			CONST	CONSTRUCTION														
		TRAVERSE OR TRIANGULATION STATION	-----			CR GR	CROWN GRADE														
		TROLLEY POLE OR GUY POLE	-----			DHV	DESIGN HOURLY VOLUME														
		TRANSMISSION POLE	-----			DI	DROP INLET														
		UTILITY POLE W/ FIREBOX	-----			DIA	DIAMETER														
		UTILITY POLE WITH DOUBLE LIGHT	-----			DIP	DUCTILE IRON PIPE														
		UTILITY POLE W / 1 LIGHT	-----			DMH	DRAINAGE MANHOLE														
		UTILITY POLE	-----			DW	STEADY DON'T WALK - PORTLAND ORANGE														
		BUSH	-----			DWY	DRIVEWAY														
		TREE	-----			ELEV	ELEVATION														
		STUMP	-----			EMB	EMBANKMENT														
		SWAMP / MARSH	-----			EOP	EDGE OF PAVEMENT														
		WATER GATE	-----			EXIST	EXISTING														
		GATE VALVE	-----			EXC	EXCAVATION														
		PARKING METER	-----			F&C	FRAME AND COVER														
		OVERHEAD CABLE/WIRE	-----			F&G	FRAME AND GRATE														
		CURBING	-----			FDN	FOUNDATION														
		CONTOURS (ON-THE-GROUND SURVEY DATA)	-----			FES	FLARED END SECTION														
		CONTOURS (PHOTOGRAMMETRIC DATA)	-----			FLDSTN	FIELDSTONE														
		UNDERGROUND DRAIN PIPE (DOUBLE LINE 24 INCH AND OVER)	-----			FT	FEET														
		UNDERGROUND ELECTRIC DUCT (DOUBLE LINE 24 INCH AND OVER)	-----			GAR	GARAGE														
		UNDERGROUND GAS MAIN (DOUBLE LINE 24 INCH AND OVER)	-----			GD	GROUND														
		UNDERGROUND SEWER MAIN (DOUBLE LINE 24 INCH AND OVER)	-----			GG	GAS GATE														
		UNDERGROUND TELEPHONE DUCT (DOUBLE LINE 24 INCH AND OVER)	-----			GI	GUTTER INLET														
		UNDERGROUND WATER MAIN (DOUBLE LINE 24 INCH AND OVER)	-----			GICI	GUTTER INLET WITH CURB INLET														
		BALANCED STONE WALL	-----			GIP	GALVANIZED IRON PIPE														
		GUARD RAIL - STEEL POSTS	-----			GRAN	GRANITE														
		GUARD RAIL - WOOD POSTS	-----			GRAV	GRAVEL														
		CHAIN LINK OR METAL FENCE	-----			GRD	GUARD														
		RAILROAD TRACKS	-----			GV	GATE VALVE														
		WOOD FENCE	-----			HDW	HEADWALL														
		COMPOST FILTER TUBE	-----			HMA	HOT MIX ASPHALT														
		TREE LINE	-----			HOR	HORIZONTAL														
		SAWCUT LINE	-----			HYD	HYDRANT														
		TOP OR BOTTOM OF SLOPE	-----			INV	INVERT														
		LIMIT OF EDGE OF PAVEMENT OR COLD PLANE AND OVERLAY	-----			JCT	JUNCTION														
																					

STATE	FED. AID PROJ. NO.	SHEET NO.	TOTAL SHEETS
MA	-	3	19
PROJECT FILE NO.		607342	

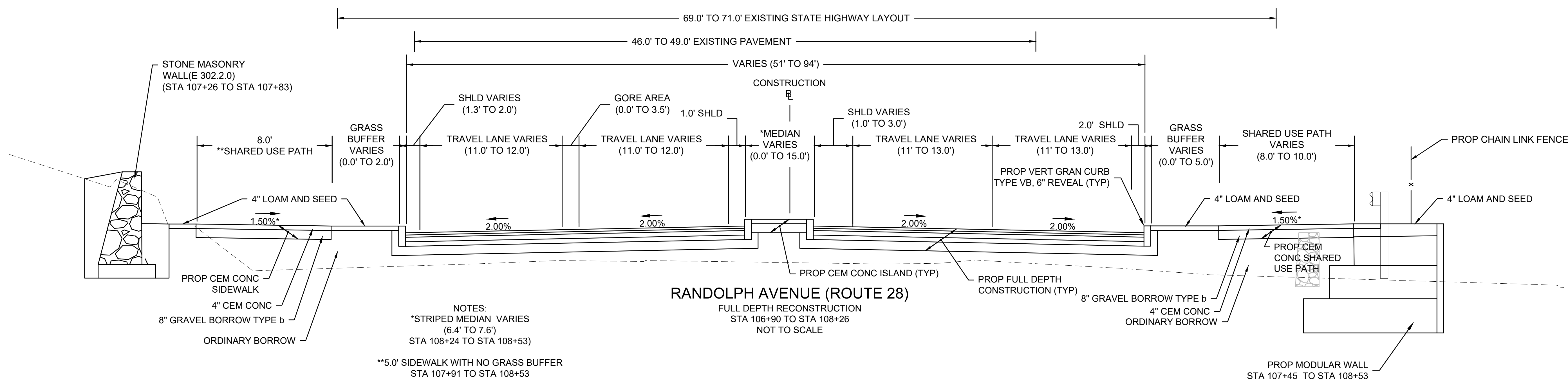
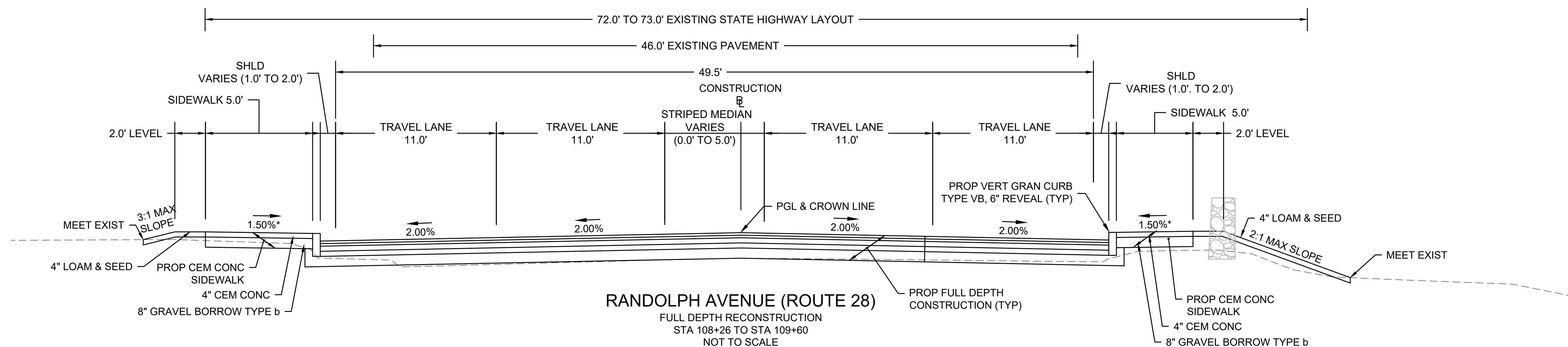
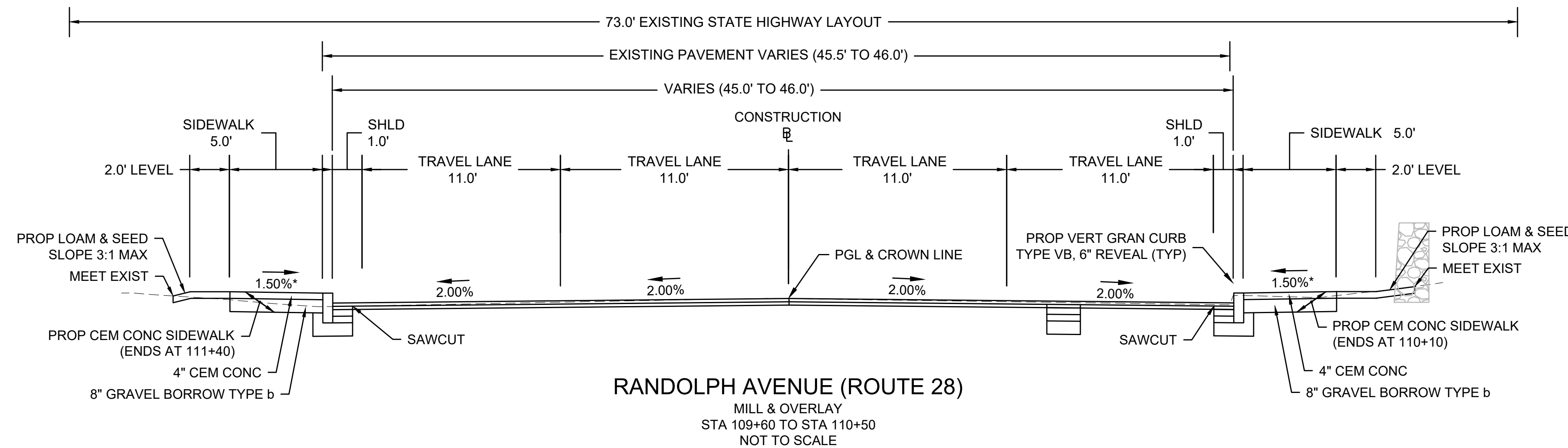
PROP SOIL NAIL WALL
STA 102+48 TO STA 104+78



MILTON
RANDOLPH AVENUE (ROUTE 28)
AT CHICKATAWBUT ROAD

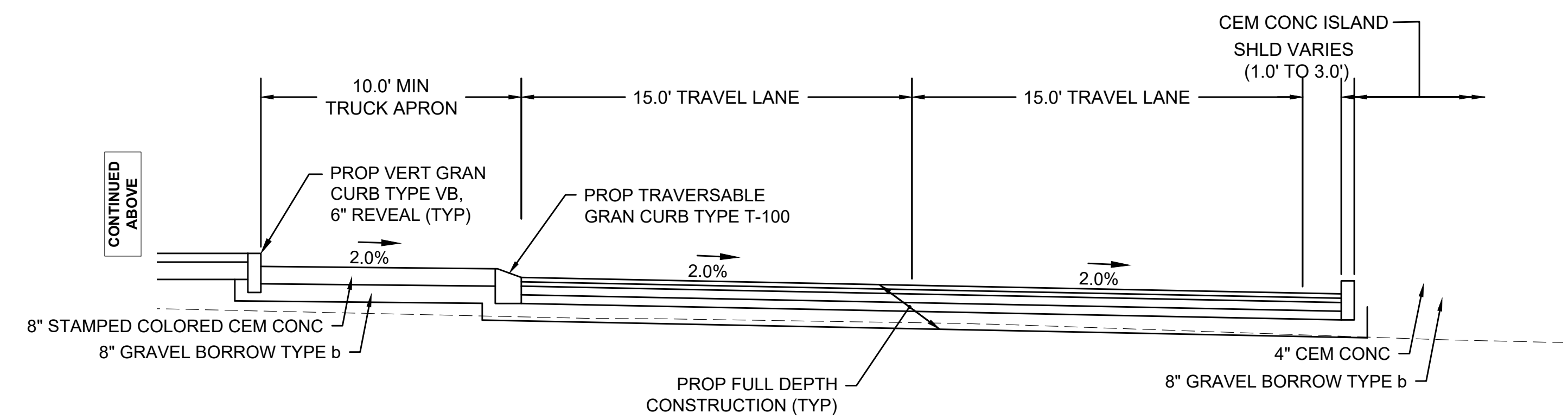
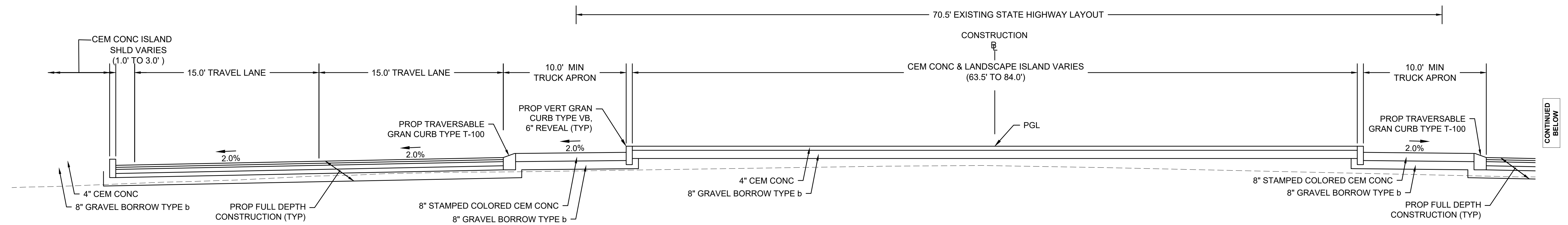
STATE	FED. AID PROJ. NO.	SHEET NO.	TOTAL SHEETS
MA	-	4	19
PROJECT FILE NO. 607342			

PRELIMINARY RIGHT OF WAY
TYPICAL SECTIONS
SHEET 2 OF 4



STATE	FED. AID PROJ. NO.	SHEET NO.	TOTAL SHEETS
MA	-	5	19
PROJECT FILE NO.		607342	

PRELIMINARY RIGHT OF WAY
TYPICAL SECTIONS
SHEET 3 OF 4

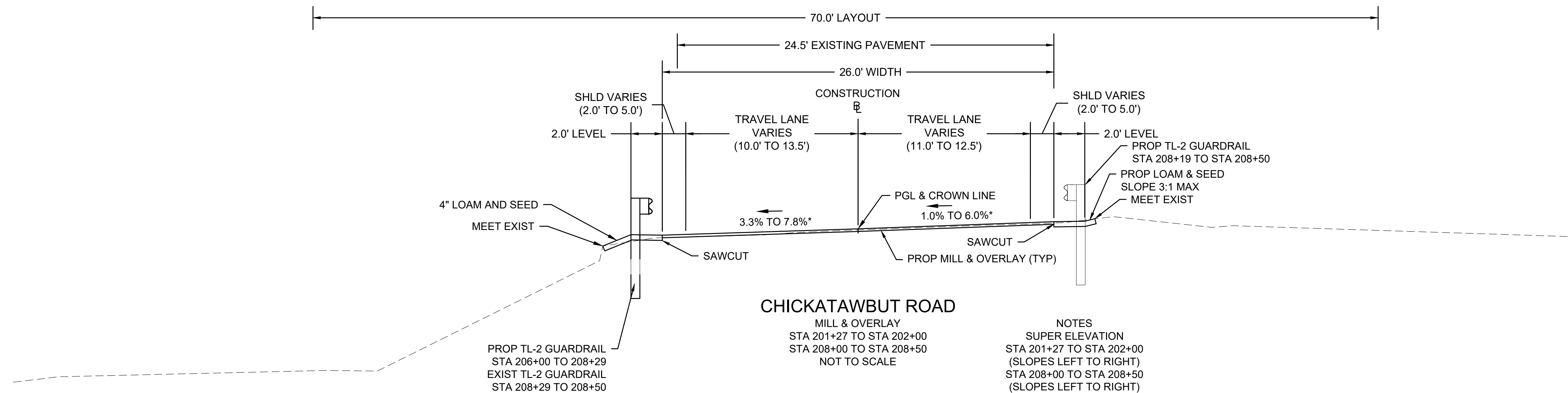
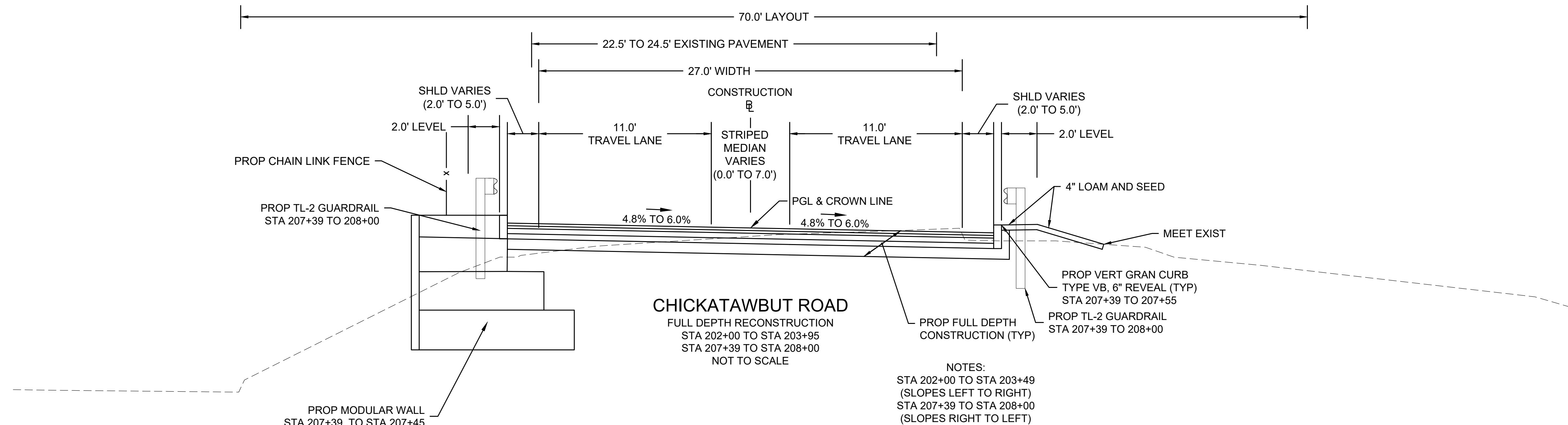
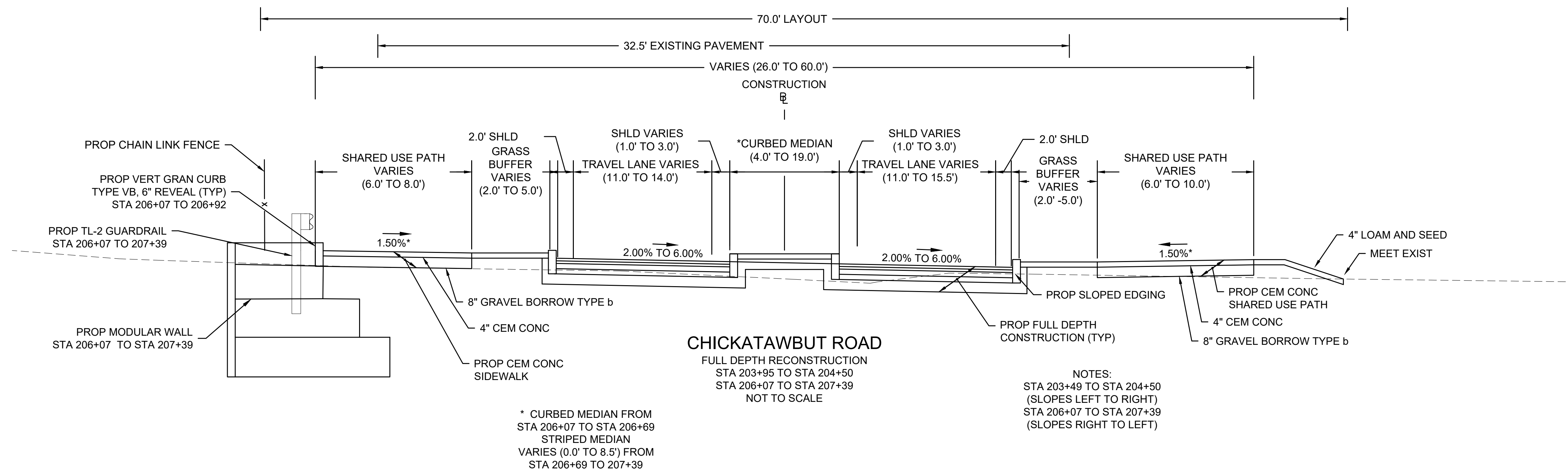


RANDOLPH AVENUE (ROUTE 28) ROUNDABOUT
FULL DEPTH RECONSTRUCTION
SECTION AT STA 106+18
NOT TO SCALE

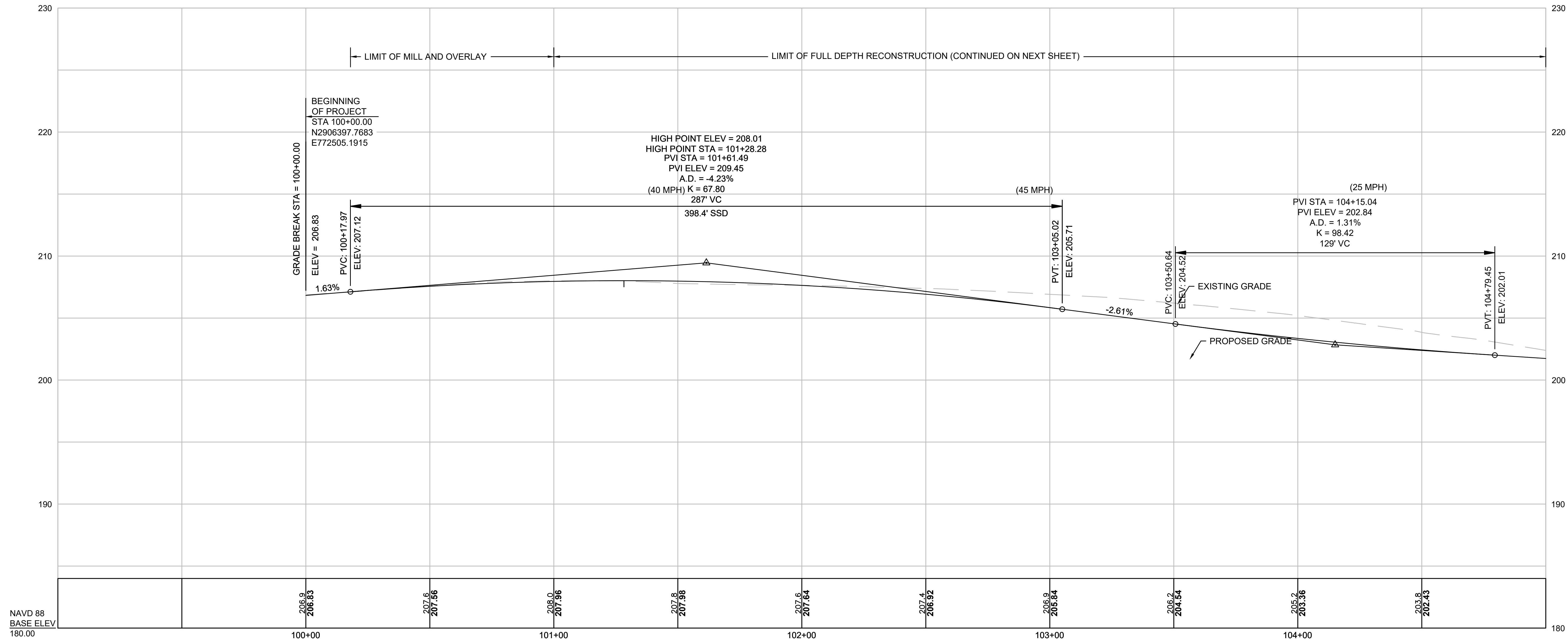
MILTON
RANDOLPH AVENUE (ROUTE 28)
AT CHICKATAWBUT ROAD

STATE	FED. AID PROJ. NO.	SHEET NO.	TOTAL SHEETS
MA	-	6	19
PROJECT FILE NO.		607342	

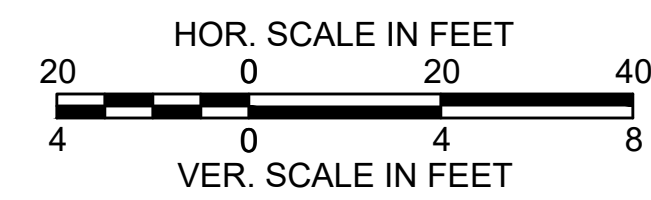
PRELIMINARY RIGHT OF WAY
TYPICAL SECTIONS
SHEET 4 OF 4



ROUTE 28 (RANDOLPH AVENUE)



BENCHMARK
"SQUARE CUT" IN LEDGE
ELEVATION = 210.14'
STA 101+01.30, 30.65' LT



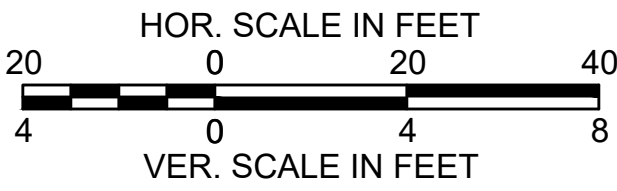
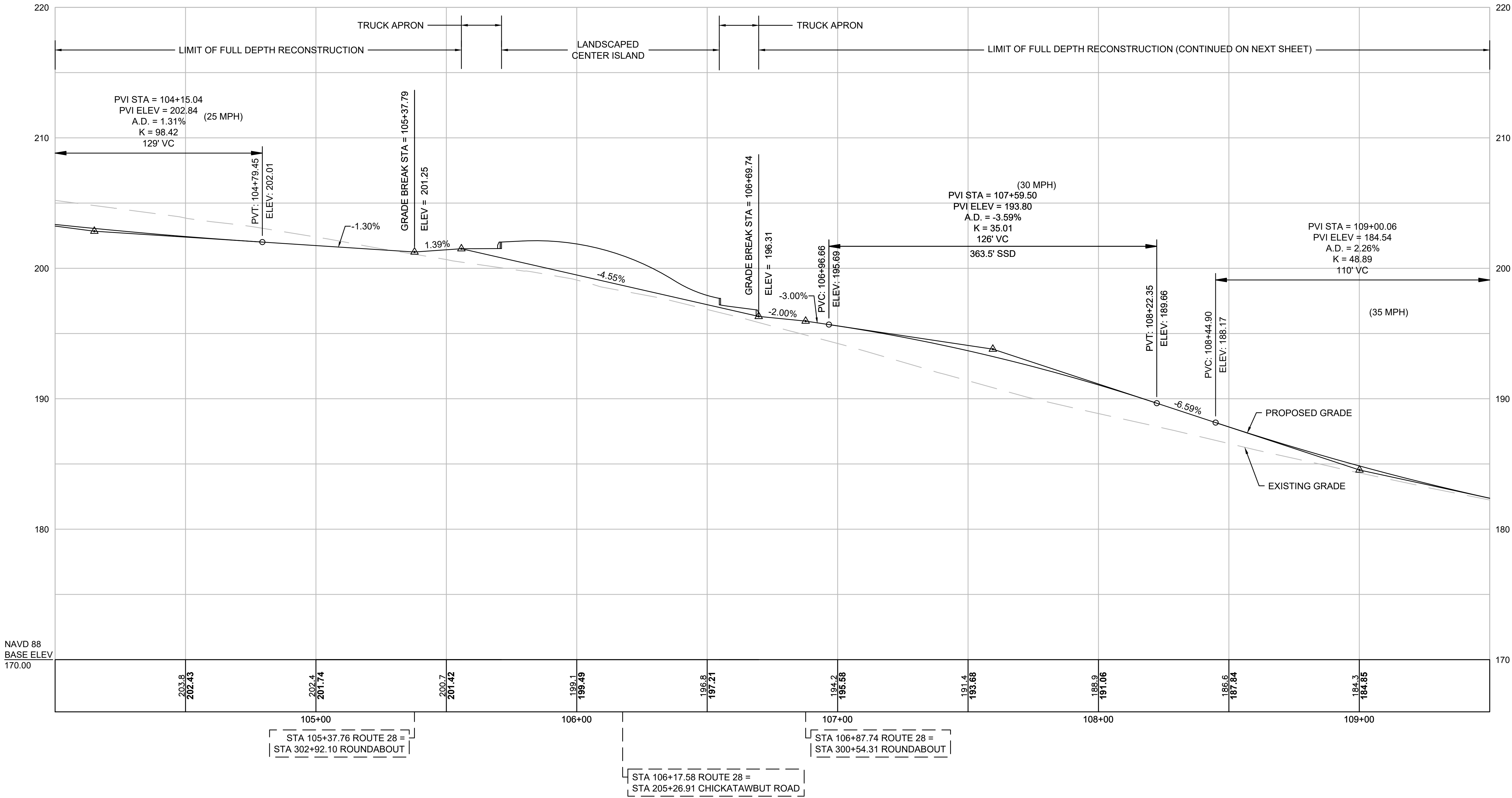
CONTINUED ON
SHEET NO. 8

MILTON
RANDOLPH AVENUE (ROUTE 28)
AT CHICKATAWBUT ROAD

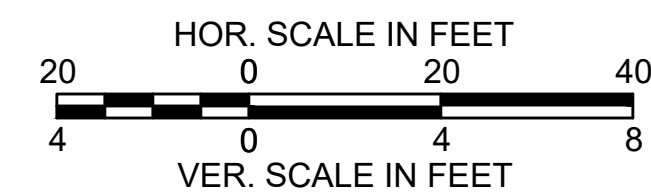
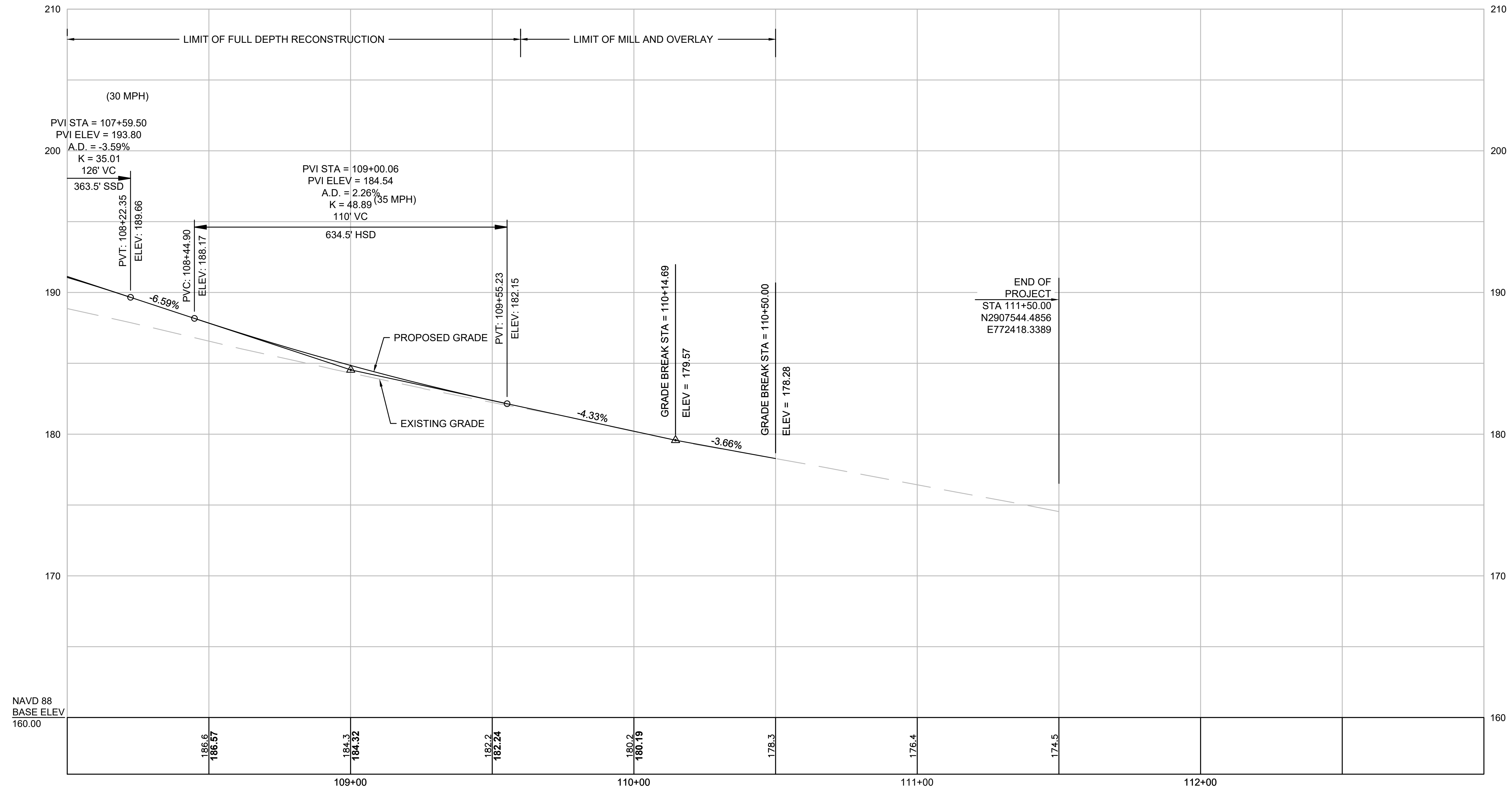
STATE	FED. AID PROJ. NO.	SHEET NO.	TOTAL SHEETS
MA	-	8	19
PROJECT FILE NO.		607342	

PRELIMINARY RIGHT OF WAY
CRITICAL PROFILES
SHEET 2 OF 5

ROUTE 28 (RANDOLPH AVENUE)



ROUTE 28 (RANDOLPH AVENUE)



CONTINUED ON
SHEET NO. 8

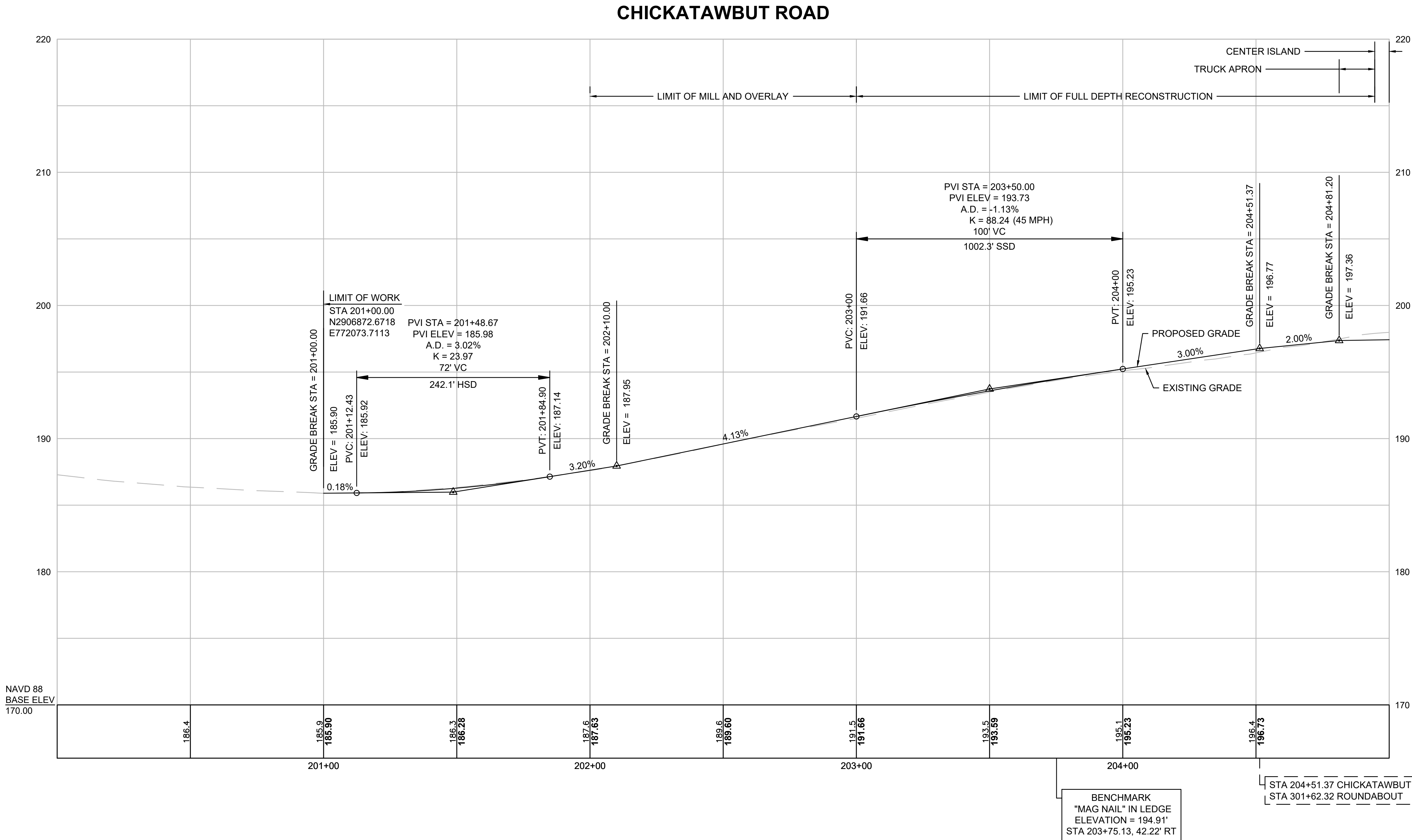
2/21/2023 L:\1306113061.4\CURRENT\Project Drawing Data\Plan Sheet Files\Plan Sheet DWG\607342_RW\PROFILE.dwg
Jason Roode

MILTON
RANDOLPH AVENUE (ROUTE 28)
AT CHICKATAWBUT ROAD

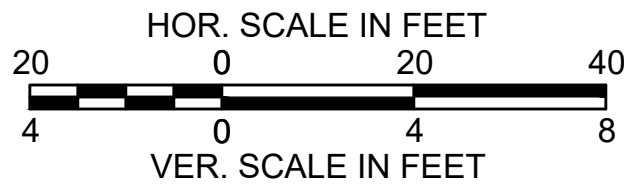
STATE	FED. AID PROJ. NO.	SHEET NO.	TOTAL SHEETS
MA	-	10	19

PROJECT FILE NO. 607342

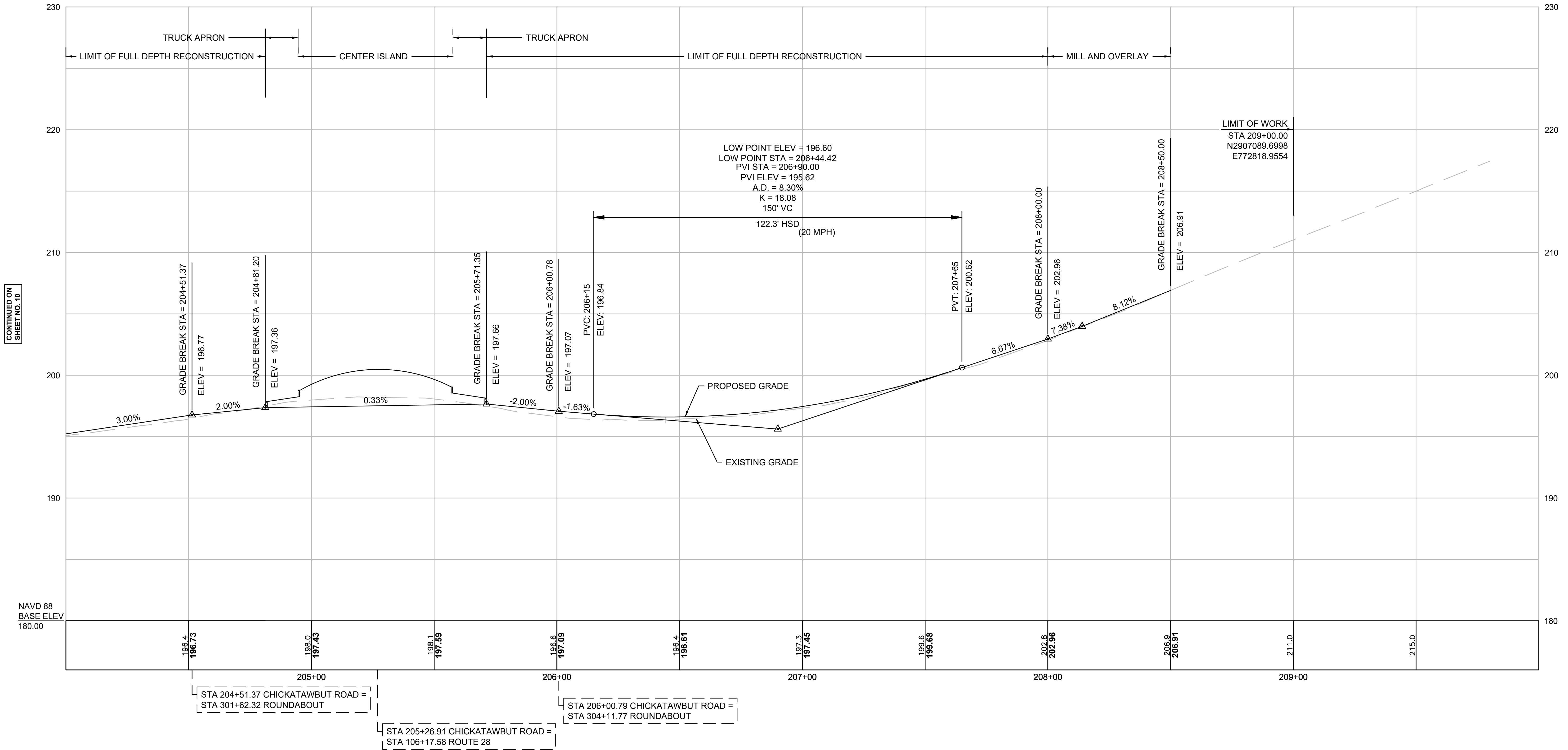
PRELIMINARY RIGHT OF WAY
CRITICAL PROFILES
SHEET 4 OF 5



CONTINUED ON
SHEET NO. 11



CHICKATAWBUT ROAD



PROJECT TOTALS			
AFFECTED PROPERTIES	FEE TAKINGS	PERMANENT EASEMENTS	TEMPORARY EASEMENTS
12	3	15	6

MILTON RANDOLPH AVENUE (ROUTE 28) AT CHICKATAWBUT ROAD			
STATE	FED. AID PROJ. NO.	SHEET NO.	TOTAL SHEETS
MA	-	12	19
PROJECT FILE NO.		607342	

PRELIMINARY RIGHT OF WAY
PARCEL SUMMARY
SHEET 1 OF 2

PARCEL NO.	PLAN SHEET NO.	TITLEHOLDER	TITLE REFERENCE				AREA (S.F. +/-)						TOTAL PROPERTY AREA (S.F.)	FRONTAGE ON ROW PLAN (FT.)	PROPERTY ADDRESS	REMARKS	LAND RESTRICTION FROM THE DEED
			DEED BOOK	PAGE NO.	LCC NO.	CERT NO.	TAKEN		EASEMENT		TOTAL TAKEN	REMAINING					
							TOWN	STATE	TYPE	AREA							
8-E-3	15, 16, 18, 19	COMMONWEALTH OF MASSACHUSETTS, ACTING BY AND THROUGH ITS DEPARTMENT OF CONSERVATION AND RECREATION	707 801	341 561	-	-	-	-	PERM	15,805	-	-		739	11 UNQUITY ROAD, HILLSIDE ST & BLUE HILL RIVER ROAD	ROADWAY RECONSTRUCTION, UTILITY POLE RELOCATION, PROPOSED DRAINAGE, TRAFFIC SIGNALS	DCR
8-PUE-4	15, 16, 18	COMMONWEALTH OF MASSACHUSETTS, ACTING BY AND THROUGH ITS DEPARTMENT OF CONSERVATION AND RECREATION	707 801	341 561	-	-	-	-	PERM	4,604	-	-				UTILITY POLE RELOCATION	DCR
8-PUE-5	16, 18, 19	COMMONWEALTH OF MASSACHUSETTS, ACTING BY AND THROUGH ITS DEPARTMENT OF CONSERVATION AND RECREATION	707 801	341 561	-	-	-	-	PERM	798	-	-				UTILITY POLE RELOCATION	DCR
8-E-4	15, 16, 19	COMMONWEALTH OF MASSACHUSETTS, ACTING BY AND THROUGH ITS DEPARTMENT OF CONSERVATION AND RECREATION	707 717 730 1828 1936	118 632 601 34 125	-	-	-	-	PERM	15,826	-	-		723	11 UNQUITY ROAD, HILLSIDE ST & BLUE HILL RIVER ROAD	ROADWAY RECONSTRUCTION, UTILITY POLE RELOCATION, PROPOSED DRAINAGE, TRAFFIC SIGNALS	DCR
8-W-4	15, 16, 19	COMMONWEALTH OF MASSACHUSETTS, ACTING BY AND THROUGH ITS DEPARTMENT OF CONSERVATION AND RECREATION	707 717 730 1828 1936	118 632 601 34 125	-	-	-	-	PERM	6,519	-	-				PROPOSED SOIL NAIL WALL	DCR
8-D-1	16, 19	COMMONWEALTH OF MASSACHUSETTS, ACTING BY AND THROUGH ITS DEPARTMENT OF CONSERVATION AND RECREATION	707 717 730 1828 1936	118 632 601 34 125	-	-	-	-	PERM	543	-	-				BIORETENTION AREA	DCR
8-A	16, 19	KELSEY W. SHURMAITIS & JOSEPH SHURMAITIS	39921	449	-	-	-	4,233	-	-	4,233	0	4,233	146	1282 RANDOLPH AVENUE	BUILDING DEMOLITION	
8-B	16, 19	HELEN A. MACGREGOR A/K/A HELEN E. MACGREGOR, ESTHER F. BATCHELDER A/K/A ESTHER F. BACHELDER AND THE ESTATE OF MURIEL A. ROUNDS A/K/A MURIEL EMERSON ROUNDS	1967	22	-	-	-	825	-	-	825	239	1,064	75	1282 RANDOLPH AVENUE	BUILDING DEMOLITION	
			PROBATE NO91494 PROBATE NO83F0841A1W1														
8-1	16	PATRICK M. SPRING & ROSANNE S. SPRING	18514	490	-	-	-	392	-	-	392	66,302	66,694	122	1278 RANDOLPH AVENUE	PROPOSED SHARED-USE PATH	
8-D-2	16, 19	PATRICK M. SPRING & ROSANNE S. SPRING	18514	490	-	-	-	-	PERM	236	-	-				BIORETENTION AREA	
8-D-S-1	16, 19	PATRICK M. SPRING & ROSANNE S. SPRING	18514	490	-	-	-	-	PERM	490	-	-				PROPOSED GABION & RIPRAP	
8-GR-W-1	16, 19	PATRICK M. SPRING & ROSANNE S. SPRING	18514	490	-	-	-	-	PERM	1,421	-	-				PROPOSED GUARD RAIL & RETAINING WALL	
8-TE-1	16, 17, 19	PATRICK M. SPRING & ROSANNE S. SPRING	18514	490	-	-	-	-	TEMP	1,271	-	-				GRADING (MAX 4:1)	
8-TWLR-1	16, 19	PATRICK M. SPRING & ROSANNE S. SPRING	18514	490	-	-	-	-	TEMP	1,160	-	-					
8-TE-2	16, 17	BARRY F. COSTELLO & KARA COSTELLO	39285	459	-	-	-	-	TEMP	63	-	-	-	142	1274 RANDOLPH AVENUE	GRADING (MAX 4:1)	
8-E-1	16	RYAN M. TOSI & CHRISTINE G. TOSI	-	-	27278 T	186326	-	-	PERM	13	-	-	39,992	150	91 BRIERBROOK STREET	PROPOSED SHARED-USE PATH	
8-PUE-W-1	16	RYAN M. TOSI & CHRISTINE G. TOSI	-	-	27278 T	186326	-	-	PERM	211	-	-				UTILITY POLE RELOCATION, PROPOSED WALL	
8-PUE-3	16	DARRYL M. ELLIOTT & PATRICIA A. ELLIOTT	-	-	27278 T	173197	-	-	PERM	10	-	-	40,014	166	97 BRIERBROOK STREET	PROPOSED OVERHEAD WIRES	
8-E-2	16	DUNG QUANG & THU MUNH DAO	-	-	29508 A	203623	-	-	PERM	110	-	-	17,189	178	1281 RANDOLPH AVENUE	PROPOSED SHARED-USE PATH	
8-PUE-2	16, 17	DUNG QUANG & THU MUNH DAO	-	-	29508 A	203623	-	-	PERM	695	-	-				UTILITY POLE RELOCATION	
8-PUE-W-3	16	DUNG QUANG & THU MUNH DAO	-	-	29508 A	203623	-	-	PERM	234	-	-				PROPOSED UTILITY POLE RELOCATION	

MILTON
RANDOLPH AVENUE (ROUTE 28)
AT CHICKATAWBUT ROAD

STATE	FED. AID PROJ. NO.	SHEET NO.	TOTAL SHEETS
MA	-	13	19
PROJECT FILE NO.		607342	

PRELIMINARY RIGHT OF WAY
PARCEL SUMMARY
SHEET 2 OF 2

PARCEL NO.	PLAN SHEET NO.	TITLEHOLDER	TITLE REFERENCE				AREA (S.F. +/-)						TOTAL PROPERTY AREA (S.F.)	FRONTAGE ON ROW PLAN (FT.)	PROPERTY ADDRESS	REMARKS	LAND RESTRICTION FROM THE DEED
			DEED BOOK	PAGE NO.	LCC NO.	CERT NO.	TAKEN		EASEMENT		TOTAL TAKEN	REMAINING					
							TOWN	STATE	TYPE	AREA							
8-TE-6	17	MICHAEL ERICH REIF, JR.	-	-	29508 A	207025	-	-	TEMP	120	-	-	-	94	1275 RANDOLPH AVENUE	GRADING (MAX 4:1)	
8-TE-7	17	PAMELA CAZEAU & DJEMS CAZEAU	40263	552	-	-	-	-	TEMP	128	-	-	-	60	1265 RANDOLPH AVENUE	GRADING (MAX 4:1)	
8-TE-8	17	HENRY A. THOMAS & SALLY THOMAS	5247	597	-	-	-	-	TEMP	282	-	-	-	64	1257 RANDOLPH AVENUE	GRADING (MAX 4:1)	

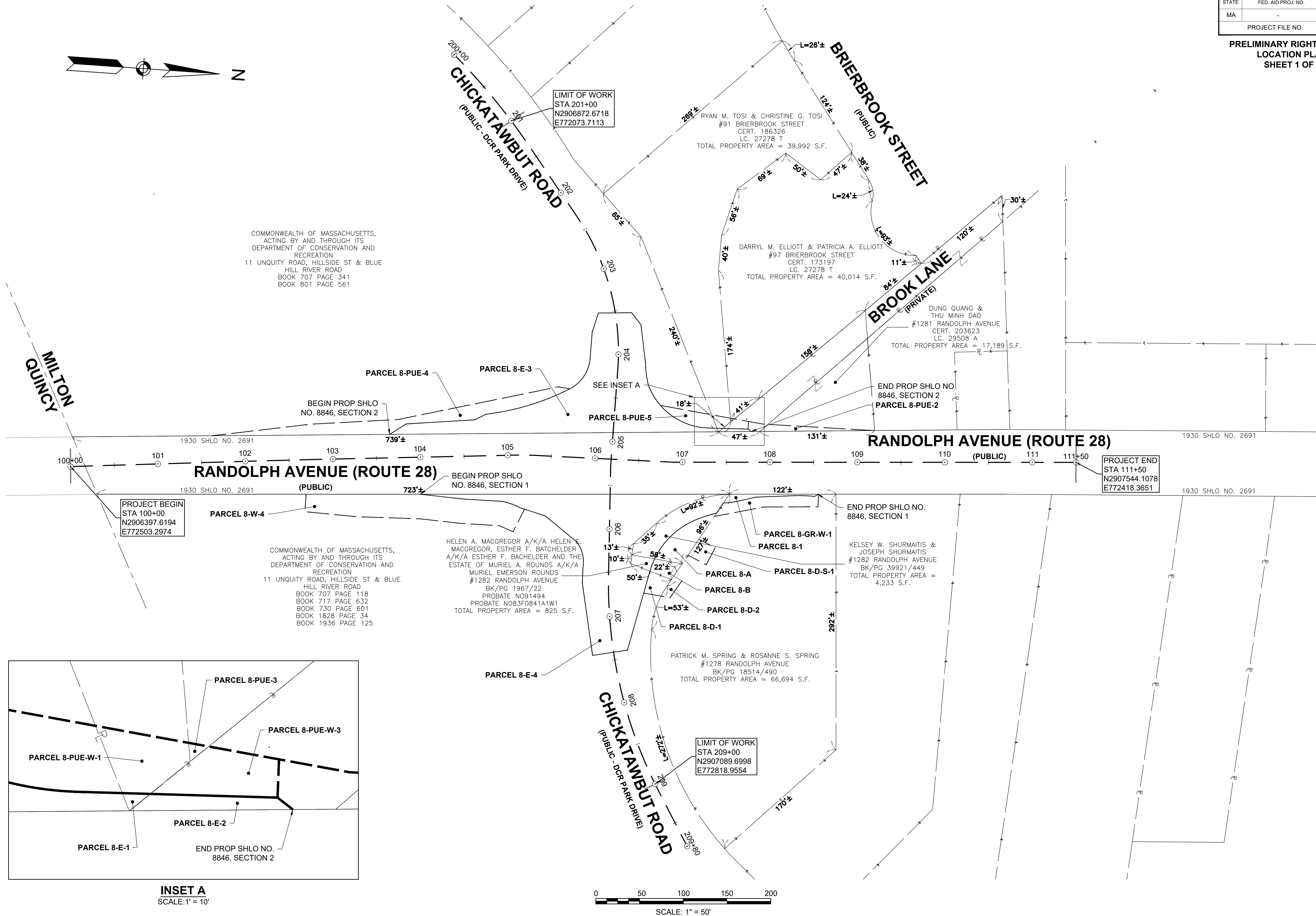
TEMPORARY OCCUPANCY AREAS TO BE OBTAINED THROUGH DCR CONSTRUCTION ACCESS PERMIT

"A"	15, 16, 18, 19	COMMONWEALTH OF MASSACHUSETTS, ACTING BY AND THROUGH ITS DEPARTMENT OF CONSERVATION AND RECREATION	707 801	341 561	-	-	-	-	TEMP	22,050	-	-	-	-	11 UNQUITY ROAD, HILLSIDE ST & BLUE HILL RIVER ROAD	ROADWAY RECONSTRUCTION, UTILITY POLE RELOCATION, PROPOSED DRAINAGE, TRAFFIC SIGNALS	DCR
"B"	15, 16, 19	COMMONWEALTH OF MASSACHUSETTS, ACTING BY AND THROUGH ITS DEPARTMENT OF CONSERVATION AND RECREATION	707 717 730 1828 1936	118 632 601 34 125	-	-	-	-	TEMP	18,132	-	-	-	-	11 UNQUITY ROAD, HILLSIDE ST & BLUE HILL RIVER ROAD	ROADWAY RECONSTRUCTION, UTILITY POLE RELOCATION, PROPOSED DRAINAGE, TRAFFIC SIGNALS	DCR

MILTON
RANDOLPH AVENUE (ROUTE 28)
AT CHICKATAWBUT ROAD

STATE	FED. AID PROJ. NO.	SHEET NO.	TOTAL SHEETS
MA	-	14	19
PROJECT FILE NO.		607342	

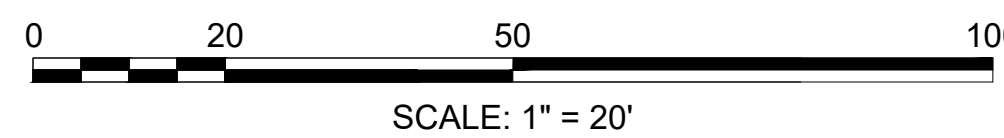
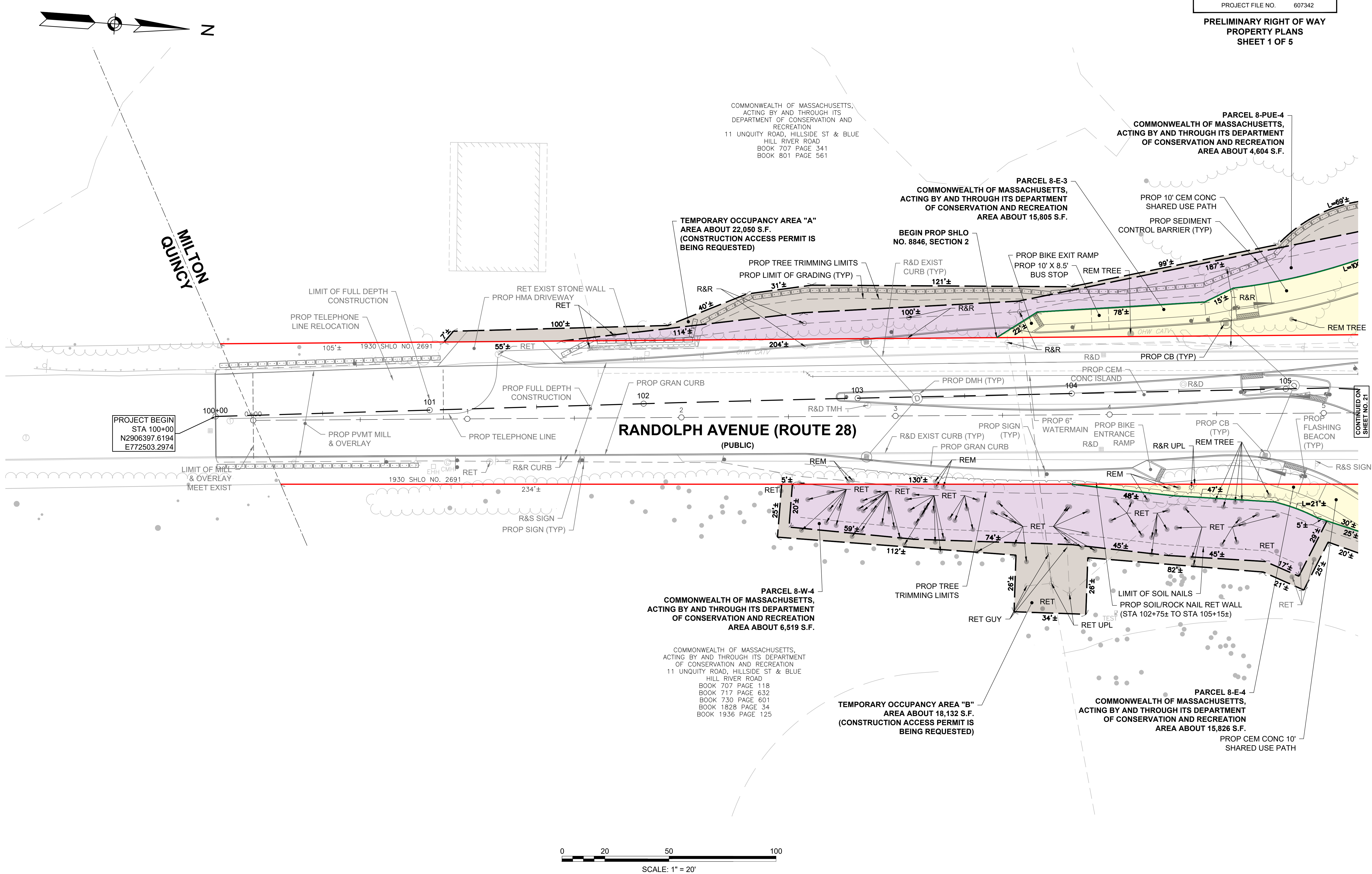
PRELIMINARY RIGHT OF WAY
LOCATION PLAN
SHEET 1 OF 1



MILTON
RANDOLPH AVENUE (ROUTE 28)
AT CHICKATAWBUT ROAD

STATE	FED. AID PROJ. NO.	SHEET NO.	TOTAL SHEETS
MA	-	15	19
PROJECT FILE NO.		607342	

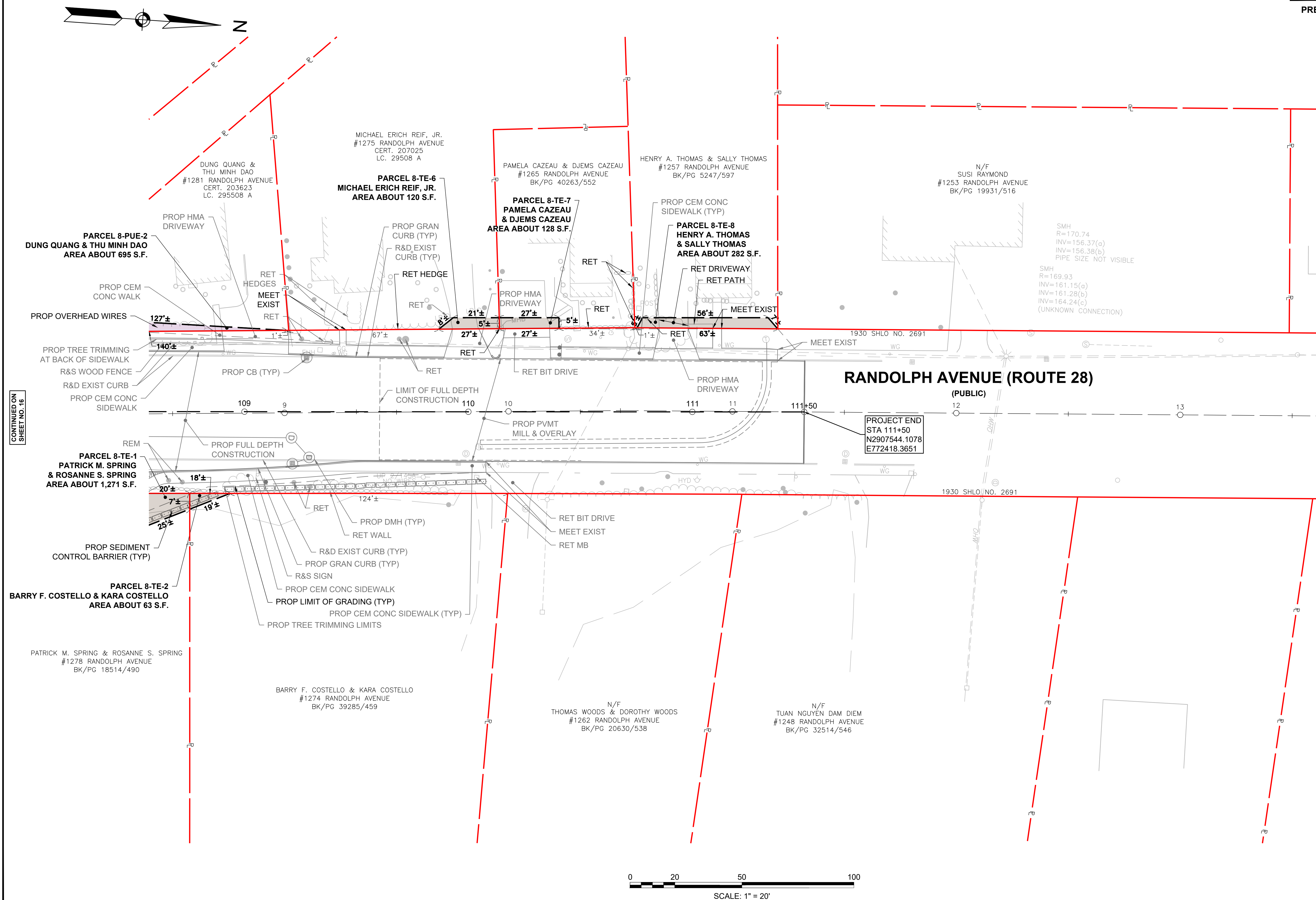
PRELIMINARY RIGHT OF WAY
PROPERTY PLANS
SHEET 1 OF 5



MILTON
RANDOLPH AVENUE (ROUTE 28)
AT CHICKATAWBUT ROAD

STATE	FED. AID PROJ. NO.	SHEET NO.	TOTAL SHEETS
MA	-	17	19
PROJECT FILE NO.		607342	

PRELIMINARY RIGHT OF WAY
PROPERTY PLANS
SHEET 3 OF 5



MILTON
RANDOLPH AVENUE (ROUTE 28)
AT CHICKATAWBUT ROAD

STATE	FED. AID PROJ. NO.	SHEET NO.	TOTAL SHEETS
MA	-	18	19
PROJECT FILE NO.		607342	

PRELIMINARY RIGHT OF WAY
PROPERTY PLANS
SHEET 4 OF 5

DARRYL M. ELLIOTT & PATRICIA A. ELLIOTT
#97 BRIERBROOK STREET
CERT. 173197
LC. 27278 T

RYAN M. TOSI & CHRISTINE G. TOSI
#91 BRIERBROOK STREET
CERT. 186326
LC. 27278 T

N/F
KYLE DARCY & TRISTEN DARCY
#87 BRIERBROOK STREET
CERT. 191148
LC. 27278 N

N/F
DOROTHY BOSWORTH
#77 BRIERBROOK STREET
LC. 27278 N

CHICKATAWBUT ROAD
(PUBLIC - DCR PARK DRIVE)

TEMPORARY OCCUPANCY AREA "A"
AREA ABOUT 22,050 S.F.
(CONSTRUCTION ACCESS PERMIT IS
BEING REQUESTED)

LIMIT OF WORK
STA 201+00
N2906872.6718
E772073.7113

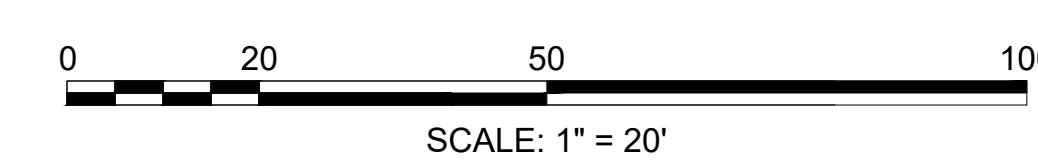
COMMONWEALTH OF MASSACHUSETTS,
ACTING BY AND THROUGH ITS
DEPARTMENT OF CONSERVATION AND
RECREATION
11 UNQUITY ROAD, HILLSIDE ST & BLUE
HILL RIVER ROAD
BOOK 707 PAGE 341
BOOK 801 PAGE 561

PARCEL 8-PUE-4
COMMONWEALTH OF MASSACHUSETTS,
ACTING BY AND THROUGH ITS DEPARTMENT
OF CONSERVATION AND RECREATION
AREA ABOUT 4,604 S.F.

PARCEL 8-E-3
COMMONWEALTH OF MASSACHUSETTS,
ACTING BY AND THROUGH ITS DEPARTMENT
OF CONSERVATION AND RECREATION
AREA ABOUT 15,805 S.F.

PARCEL 8-PUE-5
COMMONWEALTH OF MASSACHUSETTS,
ACTING BY AND THROUGH ITS DEPARTMENT
OF CONSERVATION AND RECREATION
AREA ABOUT 798 S.F.

RANDOLPH AVENUE (ROUTE 28)
(Public)



CONTINUED ON
SHEET NO. 24

CONTINUED ON
SHEET NO. 20

MILTON
RANDOLPH AVENUE (ROUTE 28)
AT CHICKATAWBUT ROAD

STATE	FED. AID PROJ. NO.	SHEET NO.	TOTAL SHEETS
MA	-	19	19
PROJECT FILE NO.		607342	

PRELIMINARY RIGHT OF WAY
PROPERTY PLANS
SHEET 5 OF 5

